

State of Wyoming Corner Record

(In compliance with the **CORNER PERPETUATION AND FILING ACT**, Wyoming Statutes, 1997 Section 33-29-140 et. seq., and the Rules and Regulations of the Board of Professional Engineers and Professional Land Surveyors)

Reverse side of this form may be used if more space is needed.

Record of original survey and citation of source of historical information (if corner is lost or obliterated). Description of corner monumentation evidence found and/or monument and accessories established to perpetuate the location of this corner. Sketch of relative location of monument, accessories, and reference points with course and distance to adjacent corner(s) (if determined in this survey). Method and rationale for re-establishment of lost or obliterated corner.

FOUND 3/4" ALUMINUM CAP WITH ROCKS
 PILED AROUND.
 A BROKEN 8"X7"X11" RED GRANITE MARKED
 "E" ON TWO SIDES IS LAYING NEXT TO CAP.
 A 2.0" ALUMINUM CAP MARKED I.M.P.S. RP LS 566
 IS S 70° 17' 29" W 14.54'

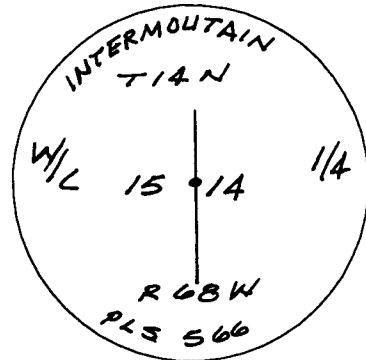
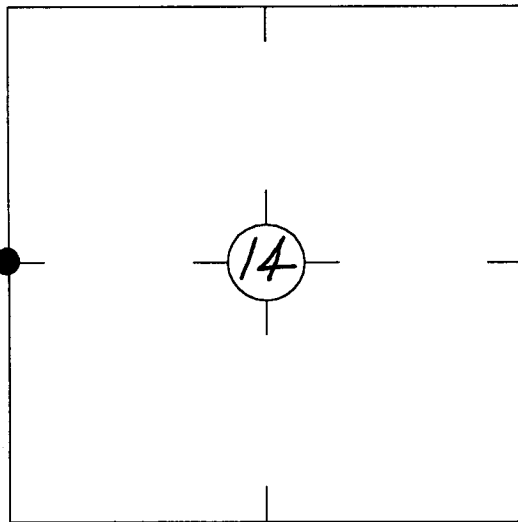


RECORDED 7/13/1999 AT 11:43 AM REC# 256211 BK# 1527 PG# 84
 DEBRA K. LATHROP, CLERK OF LARAMIE COUNTY, WY PAGE 1 OF 1

Project Coordinate: North 248668.43

Project Coordinate: East 706967.71

T14N R68W 6 PM
 Monument location



Monument Inscription

Date of Field Work: NOV. 11, 1998

Office Reference: IME 8418 BS PT 2109


Cross Index Plat

	1	2	3	4	5	6	7	8	9	10	11	12	13	14	15	16	17	18	19	20	21	22	23	24	25
A																									
B																									
C		6	+	5	+	4	+	3	+	2	+	1													
D																									
E																									
F																									
G		7	+	8	+	9	+	10	+	11	+	12													
H																									
J																									
K																									
L		18	+	17	+	16	+	15	+	14	+	13													
M																									
N																									
O																									
P		19	+	20	+	21	+	22	+	23	+	24													
Q																									
R																									
S																									
T		30	+	29	+	28	+	27	+	26	+	25													
U																									
V																									
W																									
X		31	+	32	+	33	+	34	+	35	+	36													
Y																									
Z																									

Firm/Agency, Address

this corner record provided by:
**HAMILTON
 LAND
 SURVEYING**

102 West Ramahom, Ste. 201
 Dubois, WY: 307-455-2070
A WYOMING COMPANY PROVIDING:
 COMMERCIAL - RESIDENTIAL - INDUSTRIAL
 OIL & GAS - WATER RIGHTS - CONSTRUCTION
 AND SUBDIVISION LAND SURVEYING SERVICES



This corner record was prepared
 by me or under my direction
 and supervision.

SEAL & SIGNATURE



County: LARAMIE, Wyoming

Corner Name: WEST ONE QUARTER, Section: 14, T14N, R68W, 6 P.M., Cross-Index No.: L-17